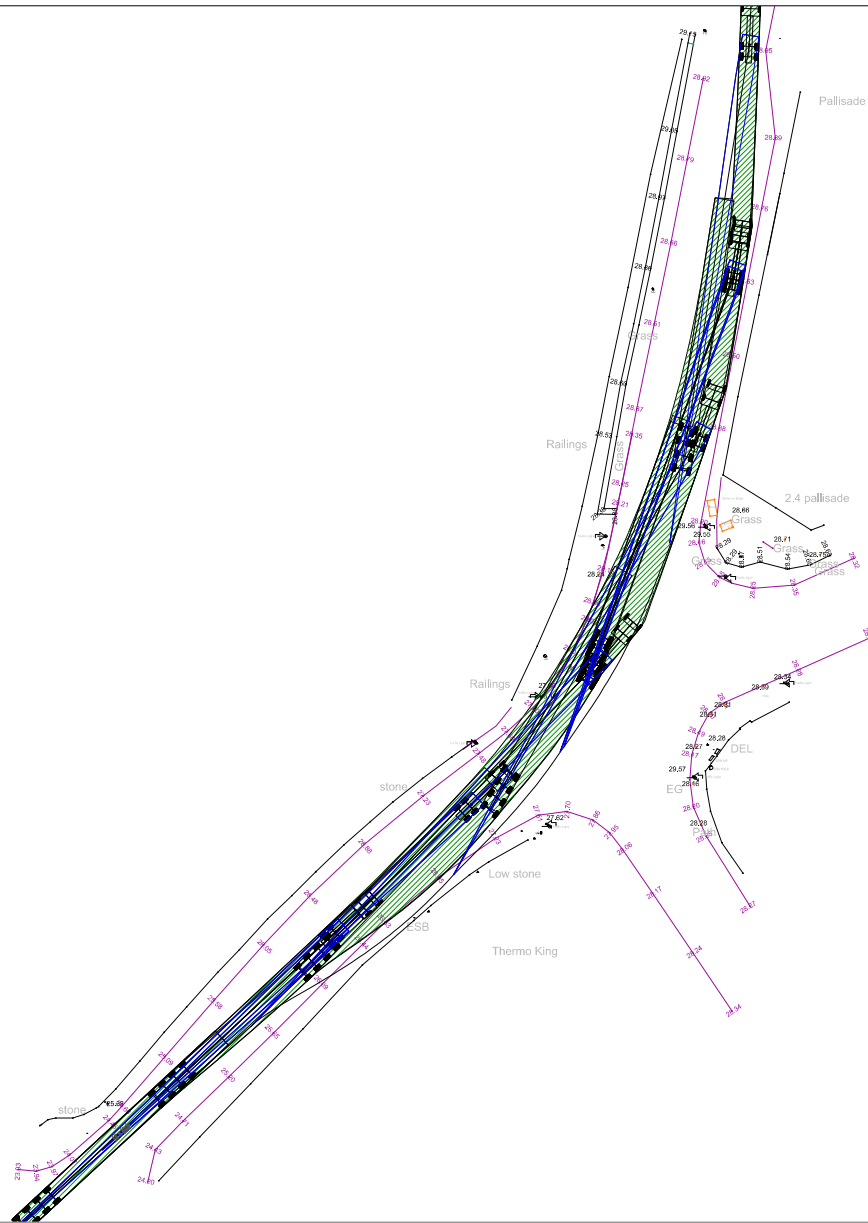


NOTES:  
 PLANNING DRAWING ONLY - NOT FOR CONSTRUCTION PURPOSES

Figure A1.1 Galway City autotrack assessment locations

PROJECT: Ardderoo Wind Farm EIAR	
CLIENT: Ardderoo Windfarm Ltd	SCALE: NTS
PROJECT NO: 5420	DATE: 07.11.18
	DRAWN BY: AL

**ALAN LIPSCOMBE**  
**TRAFFIC & TRANSPORT CONSULTANTS**



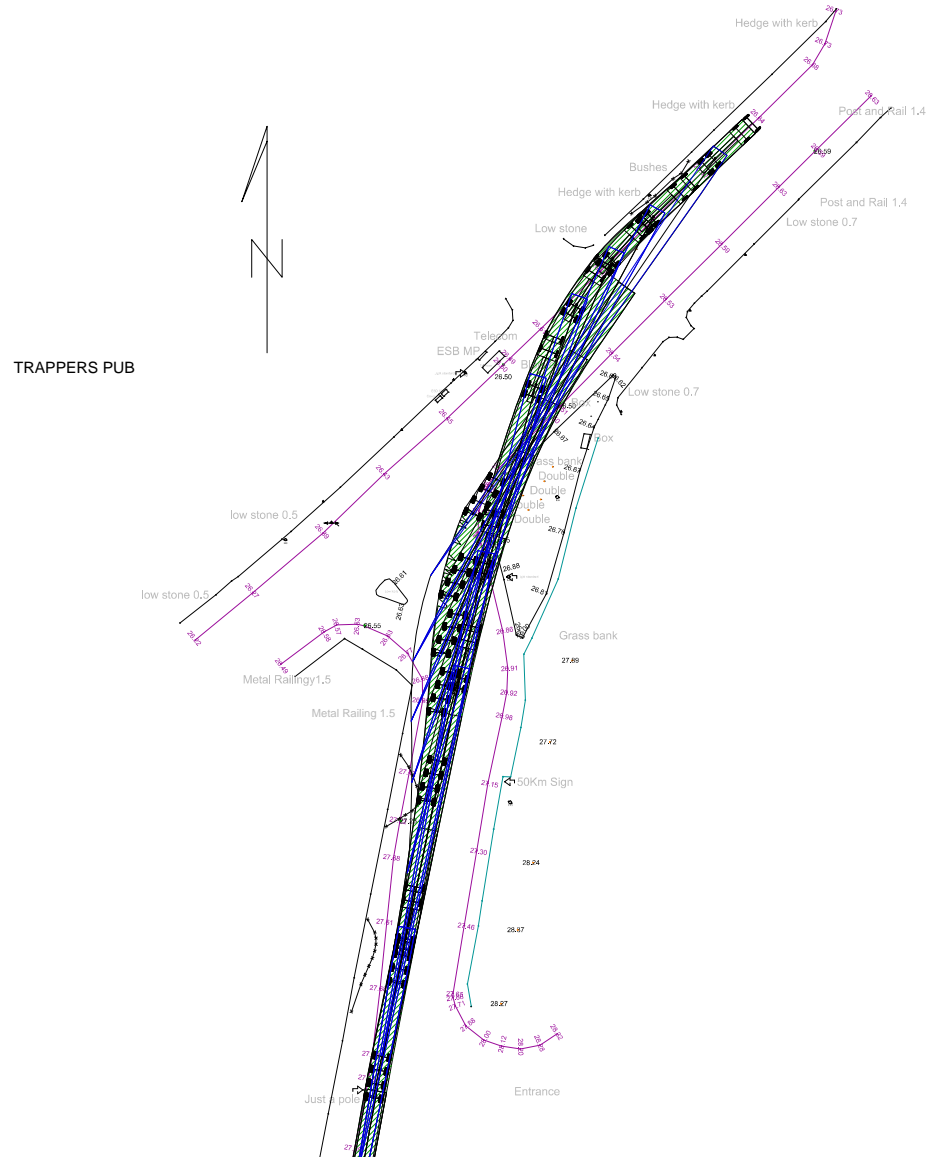
NOTES:  
 PLANNING DRAWING ONLY - NOT FOR CONSTRUCTION PURPOSES

Figure A1.2 Location 1 - R339 signalised junction (Thermo King), blade extended artics (68m)

PROJECT: Ardderroo Wind Farm EIAR	
CLIENT: Ardderroo Windfarm Ltd	SCALE: 1:1000
PROJECT NO: 5420	DATE: 18.10.18
	DRAWN BY: AL

**ALAN LIPSCOMBE**  
 TRAFFIC & TRANSPORT CONSULTANTS





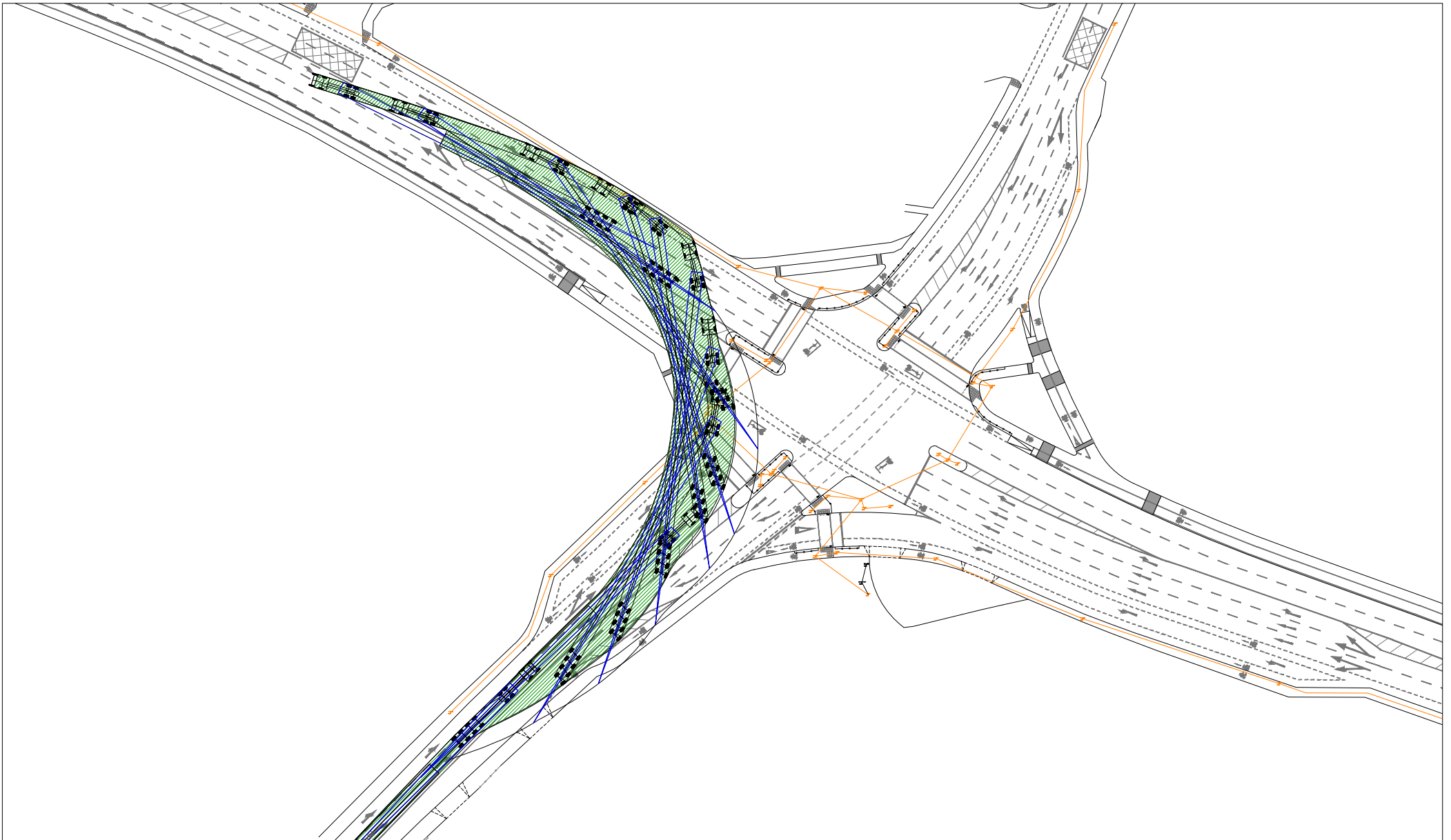
NOTES:  
 PLANNING DRAWING ONLY - NOT FOR CONSTRUCTION PURPOSES

Figure A1.4 Location 2 - R336 Tuam Road junction (Trappers Inn), blade extended artic (68m)

PROJECT: Ardderroe Wind Farm EIAR	
CLIENT: Ardderroe Windfarm Ltd	SCALE: 1:1000
PROJECT NO: 5420	DATE: 09.03.17
DRAWN BY: AL	

**ALAN LIPSCOMBE**  
**TRAFFIC & TRANSPORT CONSULTANTS**





NOTES:  
 PLANNING DRAWING ONLY - NOT FOR CONSTRUCTION PURPOSES

Figure A1.6 Location 3 - N17 / N6 Bothar na dTreabh junction, blade extended artic (68m)

PROJECT: Ardderroo Wind Farm EIAR

CLIENT: Ardderroo Windfarm Ltd

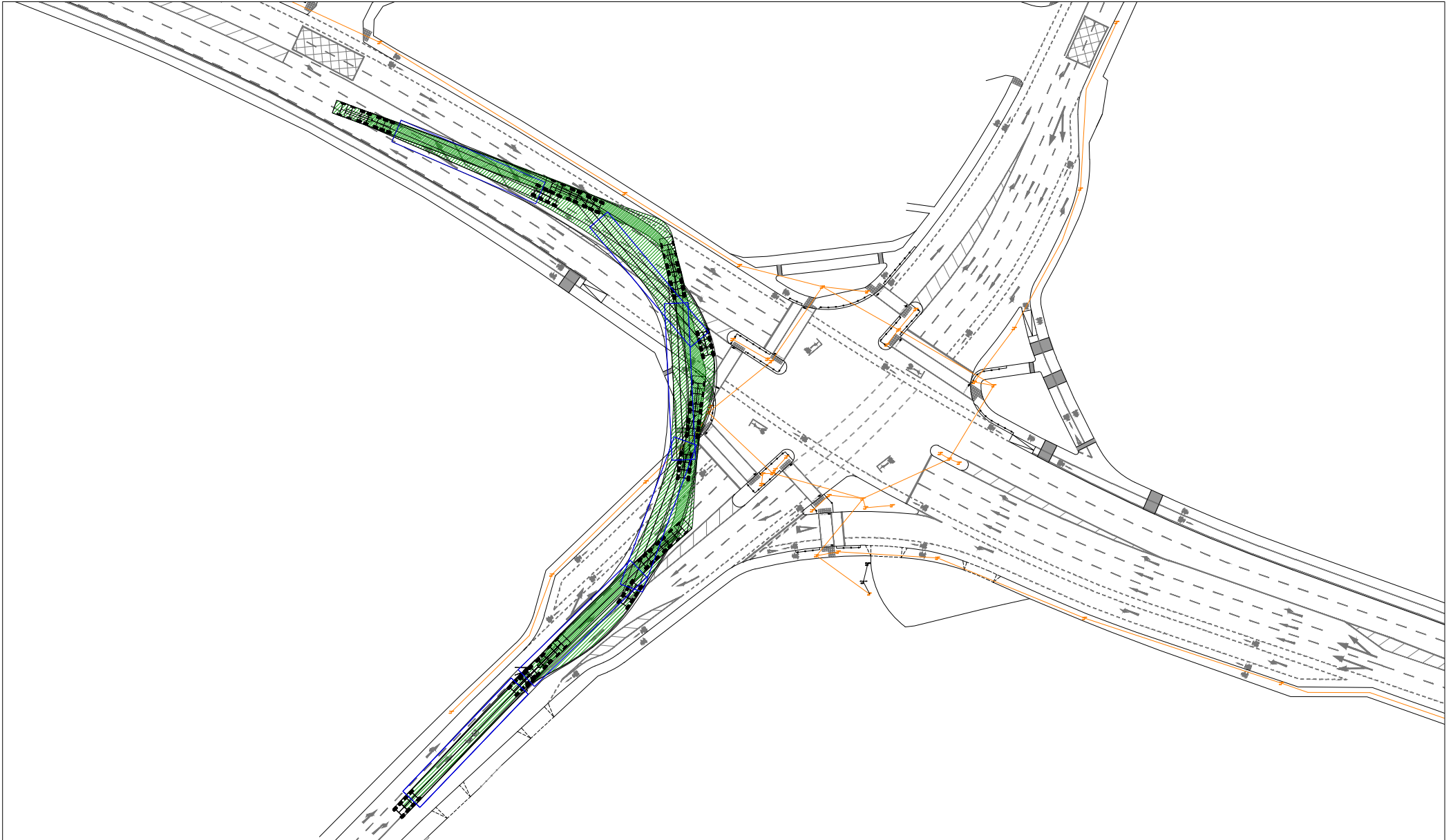
PROJECT NO: 5420

DATE: 09.03.17

SCALE: 1:1000

DRAWN BY: AL

**ALAN LIPSCOMBE**  
**TRAFFIC & TRANSPORT CONSULTANTS**



NOTES:  
 PLANNING DRAWING ONLY - NOT FOR CONSTRUCTION PURPOSES

Figure A1.7 Location 3 - N17 / N6 Bothar na dTreabh junction, tower extended artic

PROJECT: Ardderroo Wind Farm EIAR

CLIENT: Ardderroo Windfarm Ltd

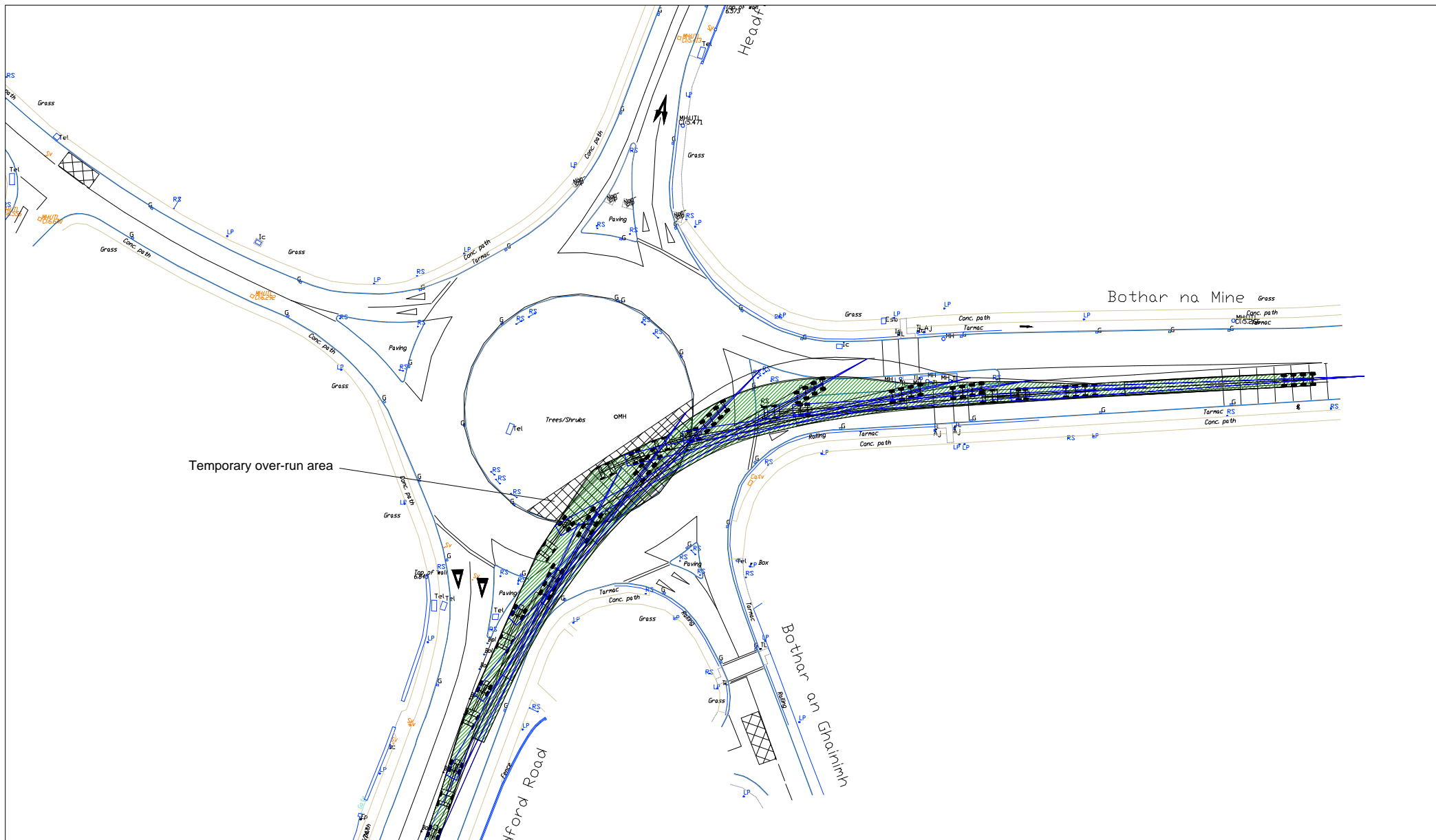
PROJECT NO: 5420

DATE: 09.03.17

SCALE: 1:1000

DRAWN BY: AL

**ALAN LIPSCOMBE**  
**TRAFFIC & TRANSPORT CONSULTANTS**



NOTES:

PLANNING DRAWING ONLY - NOT FOR CONSTRUCTION PURPOSES

Figure A1.8 Location 4 - N6 / N84 junction (Kirwan Roundabout), blade extended artic (68m)

PROJECT: Ardderroo Wind Farm EIAR

CLIENT: Ardderroo Windfarm Ltd

PROJECT NO: 5420

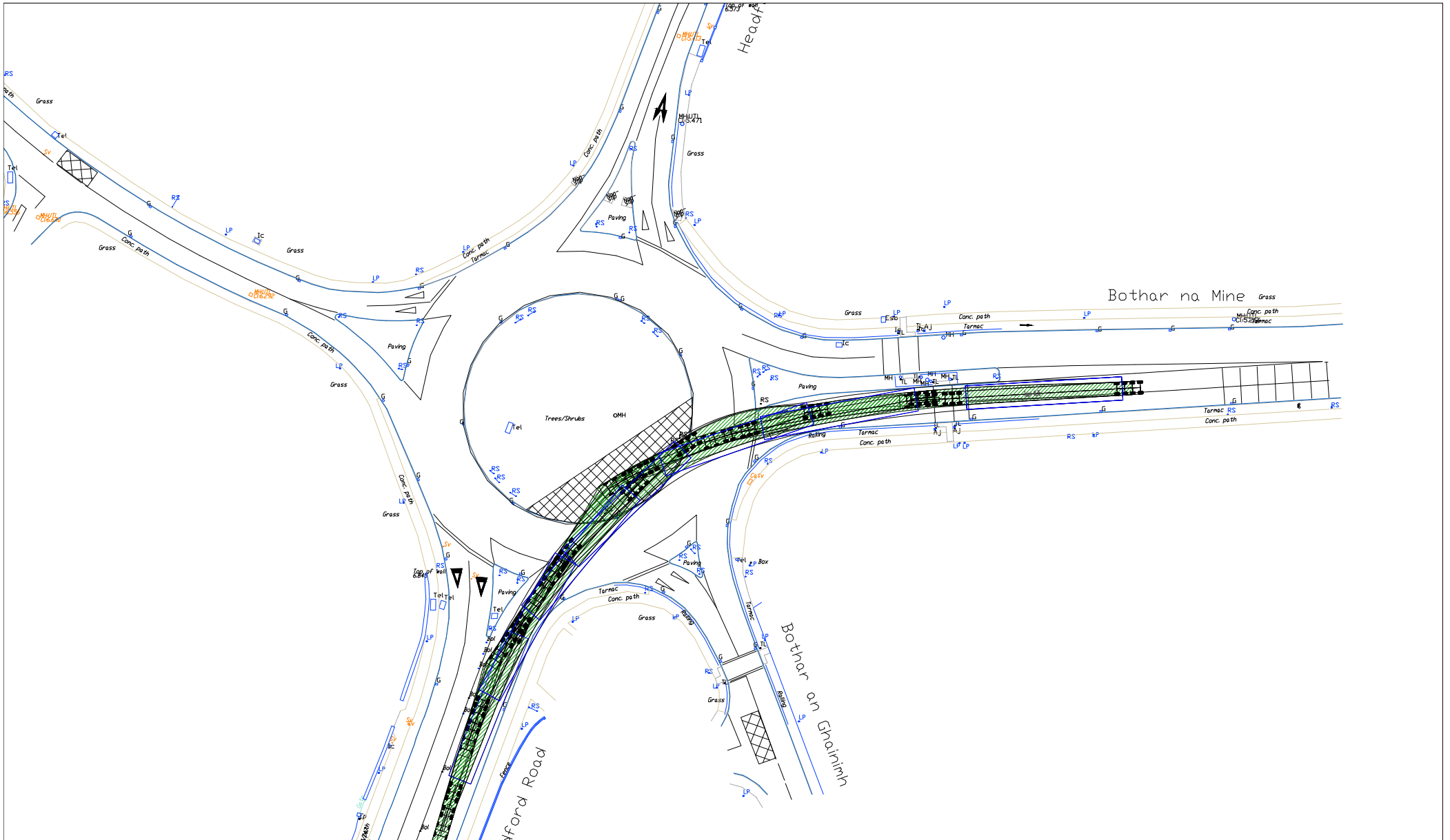
DATE: 18.10.18

SCALE: 1:1000

DRAWN BY: AL

**ALAN LIPSCOMBE**  
TRAFFIC & TRANSPORT CONSULTANTS





NOTES:

PLANNING DRAWING ONLY - NOT FOR CONSTRUCTION PURPOSES

Figure A1.9 Location 4 - N6 / N84 junction (Kirwan Roundabout), tower extended artic

PROJECT: Arderroo Wind Farm EIAR

CLIENT: Arderroo Windfarm Ltd

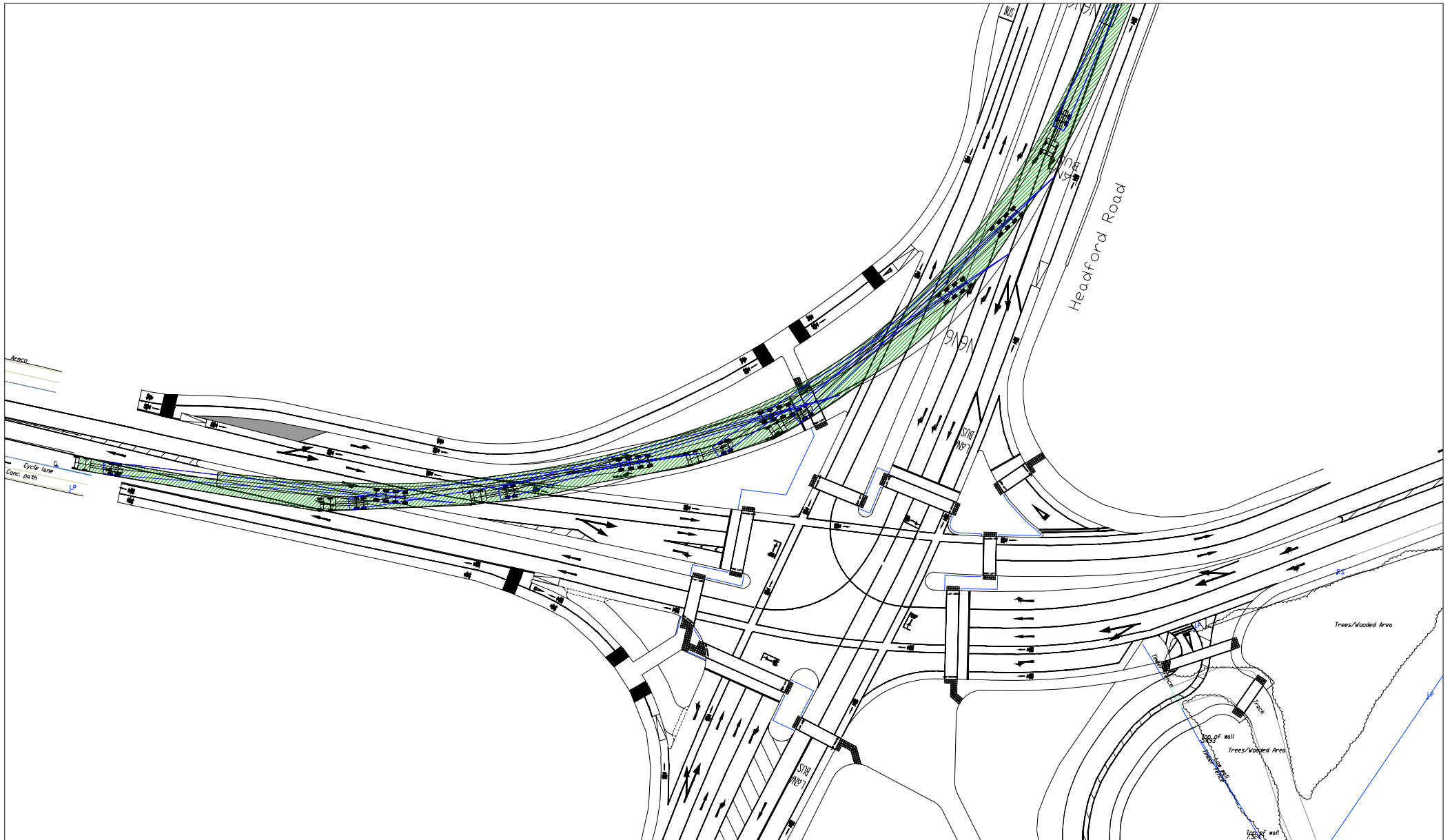
PROJECT NO: 5420

DATE: 09.03.17

SCALE: 1:1000

DRAWN BY: AL

**ALAN LIPSCOMBE**  
**TRAFFIC & TRANSPORT CONSULTANTS**



NOTES:

PLANNING DRAWING ONLY - NOT FOR CONSTRUCTION PURPOSES

Figure A1.10 Location 5 - N84 / Quincentennial Bridge junction, blade extended artic (68m)

PROJECT: Arderroo Wind Farm EIAR

CLIENT: Arderroo Windfarm Ltd

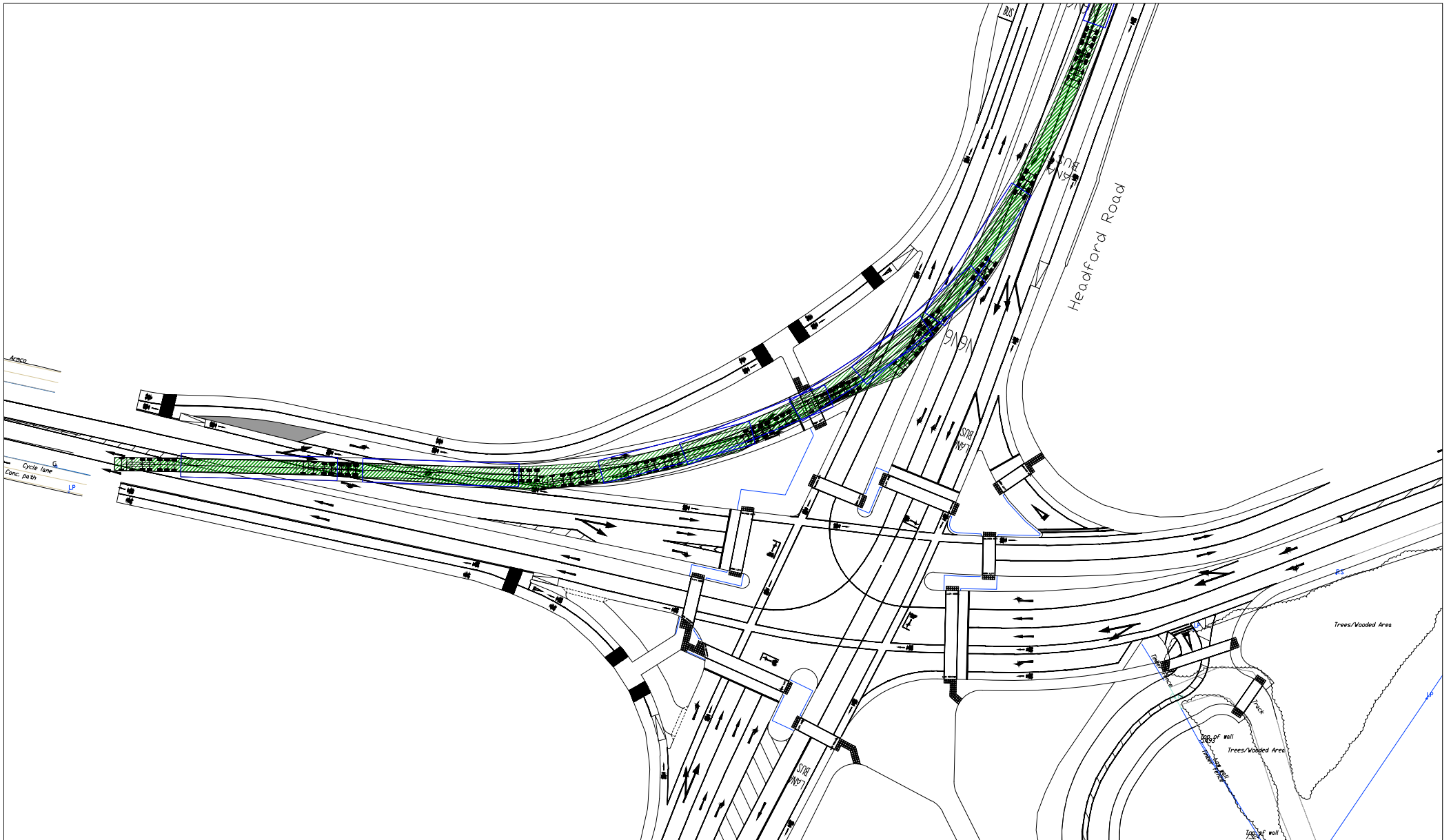
PROJECT NO: 5420

DATE: 18.10.18

SCALE: 1:1000

DRAWN BY: AL

**ALAN LIPSCOMBE**  
**TRAFFIC & TRANSPORT CONSULTANTS**



NOTES:

PLANNING DRAWING ONLY - NOT FOR CONSTRUCTION PURPOSES

Figure A1.11 Location 5 - N84 / Quincentennial Bridge junction, tower extended artic

PROJECT: Arderroo Wind Farm EIAR

CLIENT: Arderroo Windfarm Ltd

PROJECT NO: 5420

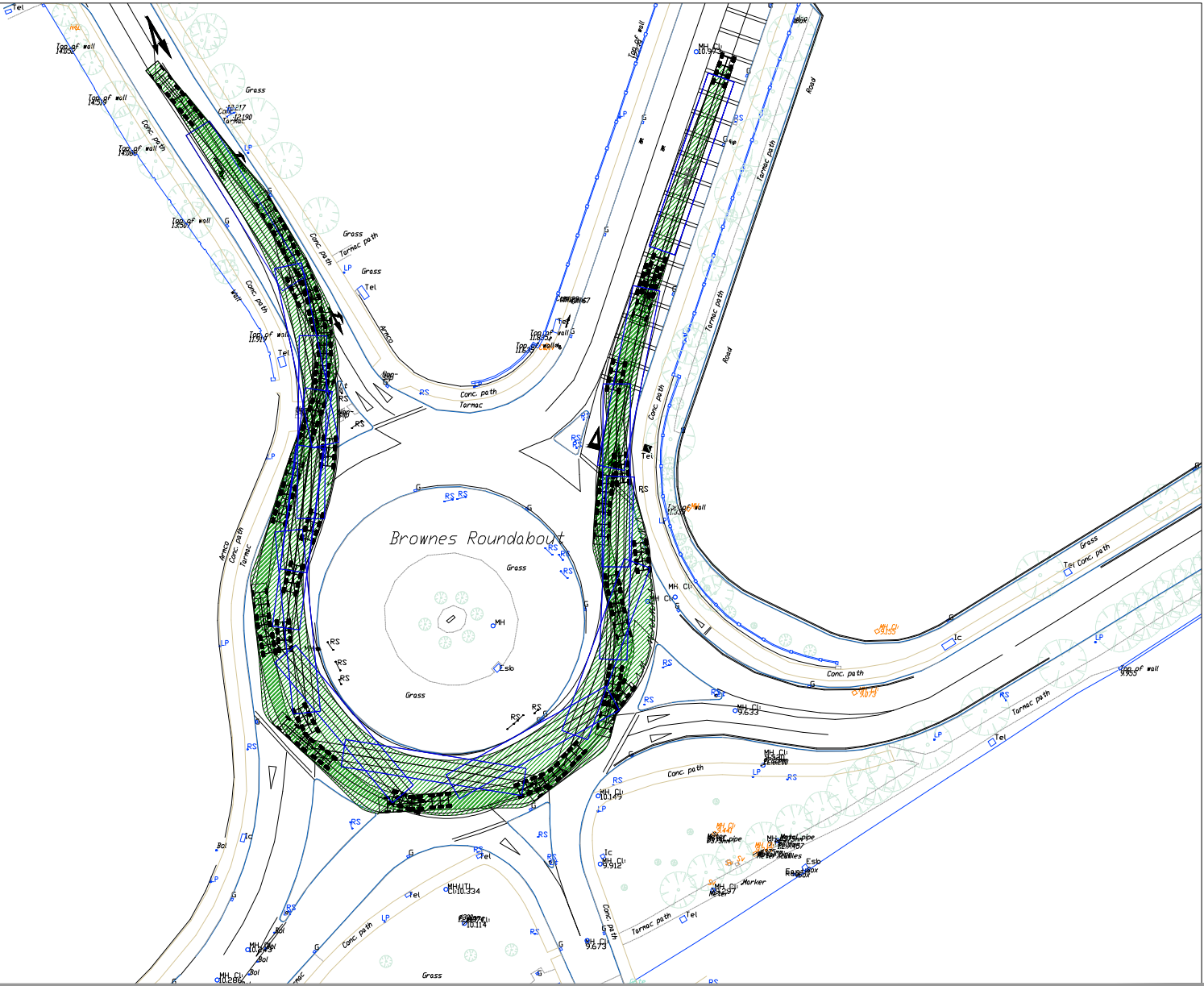
DATE: 09.03.17

SCALE: 1:1000

DRAWN BY: AL

**ALAN LIPSCOMBE**  
**TRAFFIC & TRANSPORT CONSULTANTS**





NOTES:  
 PLANNING DRAWING ONLY - NOT FOR CONSTRUCTION PURPOSES

Figure A1.13 Location 6 - N6 / Thomas Hynes Road junction (Browne Roundabout), tower extended artic

PROJECT: Ardderroo Wind Farm EIAR	
CLIENT: Ardderroo Windfarm Ltd	SCALE: 1:1000
PROJECT NO: 5420	DATE: 09.03.17
	DRAWN BY: AL

**ALAN LIPSCOMBE**  
**TRAFFIC & TRANSPORT CONSULTANTS**





NOTES:  
 PLANNING DRAWING ONLY - NOT FOR CONSTRUCTION PURPOSES

Figure A1.15 Location 7 - Thomas Hynes Road / N59 junction, tower extended artic

PROJECT: Arderroo Wind Farm EIAR		<b>ALAN LIPSCOMBE</b> <b>TRAFFIC &amp; TRANSPORT CONSULTANTS</b>
CLIENT: Arderroo Windfarm Ltd	SCALE: 1:1000	
PROJECT NO: 5420	DATE: 09.03.17	